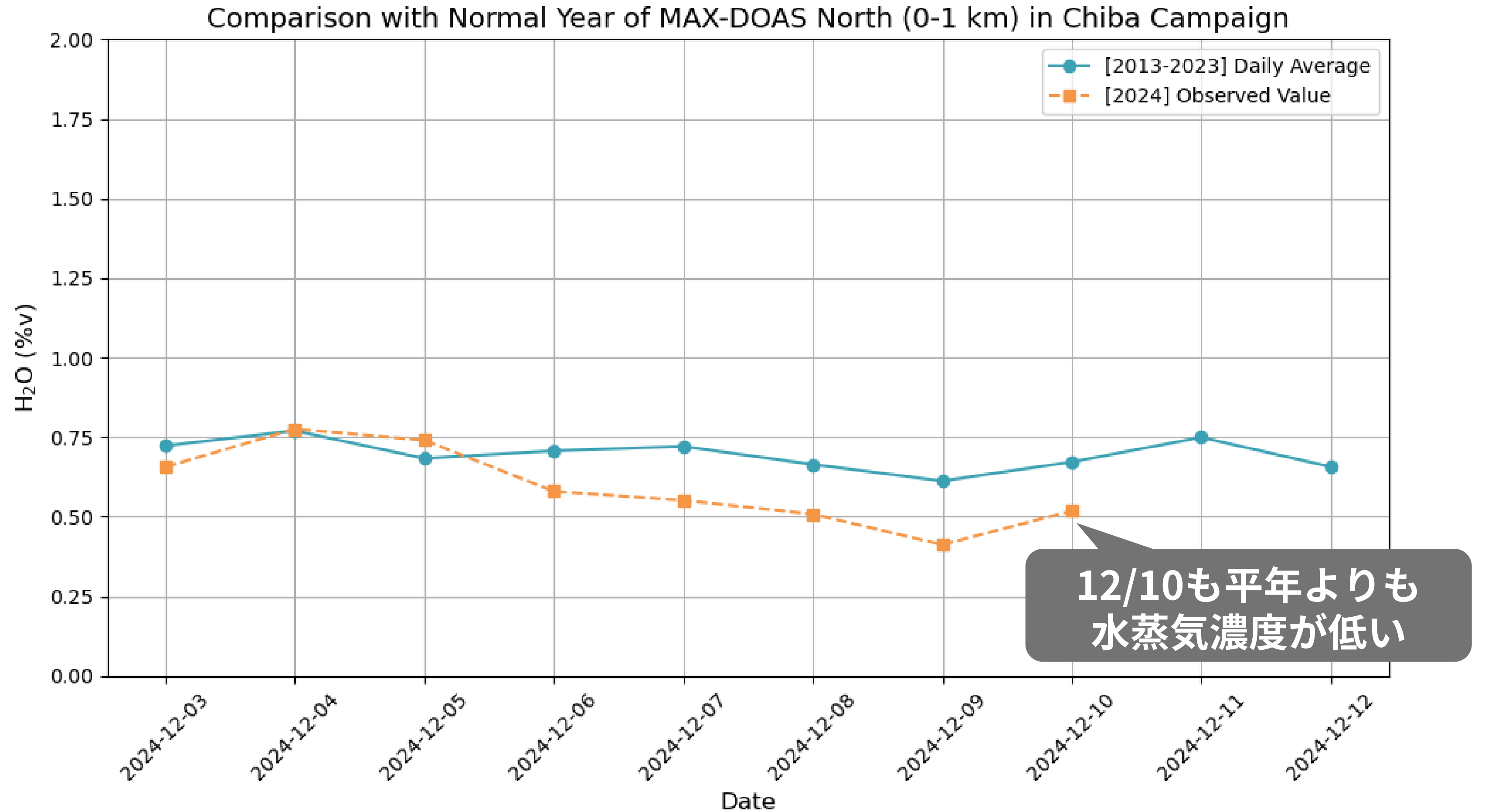


Chiba Campaign Daily Report

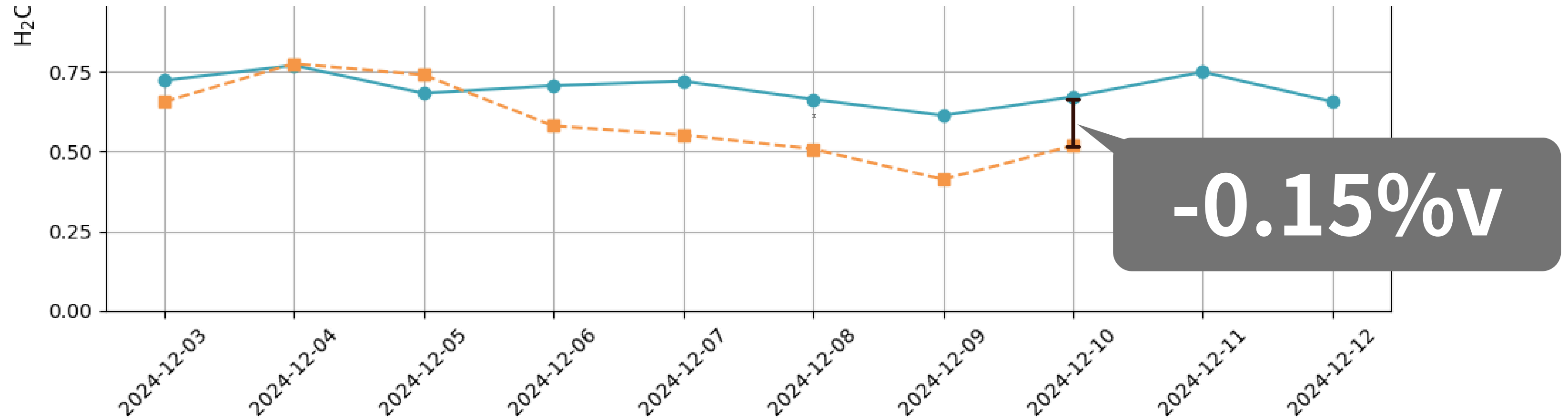
2024 12/11

M1 溝渕 隼也

2024 12/10の水蒸気量濃度はどうだった？



水蒸気偏差の式と対応



水蒸気偏差の式

$$\triangle H_2O(t) = H_2O(t) - H_2O_{normal}$$

-0.15%v **0.52%v** **0.67%v**
















Washington Campaign Daily Report

2024 12/10

M2 米谷 颯太

M1 溝渕 隼也

昨日のThe Weather Channelの天気予報

Tue 10	14°/13°		PM Showers	 40%	 SSE 11 km/h
Wed 11	17°/1°		Rain	 100%	 WSW 26 km/h
Thu 12	6°/-4°		Sunny	 2%	 W 24 km/h
Fri 13	5°/-2°		Mostly Sunny	 2%	 N 9 km/h
Sat 14	7°/3°		Cloudy	 20%	 E 11 km/h

本当にPM Showers
(午後の通り雨)はあったのか？

The
Weather
Channel

10-Day Weather Forecast for
Washington, DC - The Weather Channel

Be prepared with the most accurate 10-day forecast
for Washington, DC with highs, lows, chance of...

 The Weather Channel
















AGU帰りの最寄り駅はどんより、雨は降っていない



と思った10秒後、通り雨が！（15分ほどで止んだ）



The Weather Channelの天気予報の結果

Tue 10	14°/13°		PM Showers	 40%	 SSE 11 km/h
Wed 11	17°/1°		Rain	 100%	 WSW 26 km/h
Thu 12	6°/-4°		Sunny	 2%	 W 24 km/h
Fri 13	5°/-2°		Mostly Sunny	 2%	 N 9 km/h
Sat 14	7°/3°		Cloudy	 20%	 E 11 km/h



予報の通り、しっかり
午後に通る雨がありました

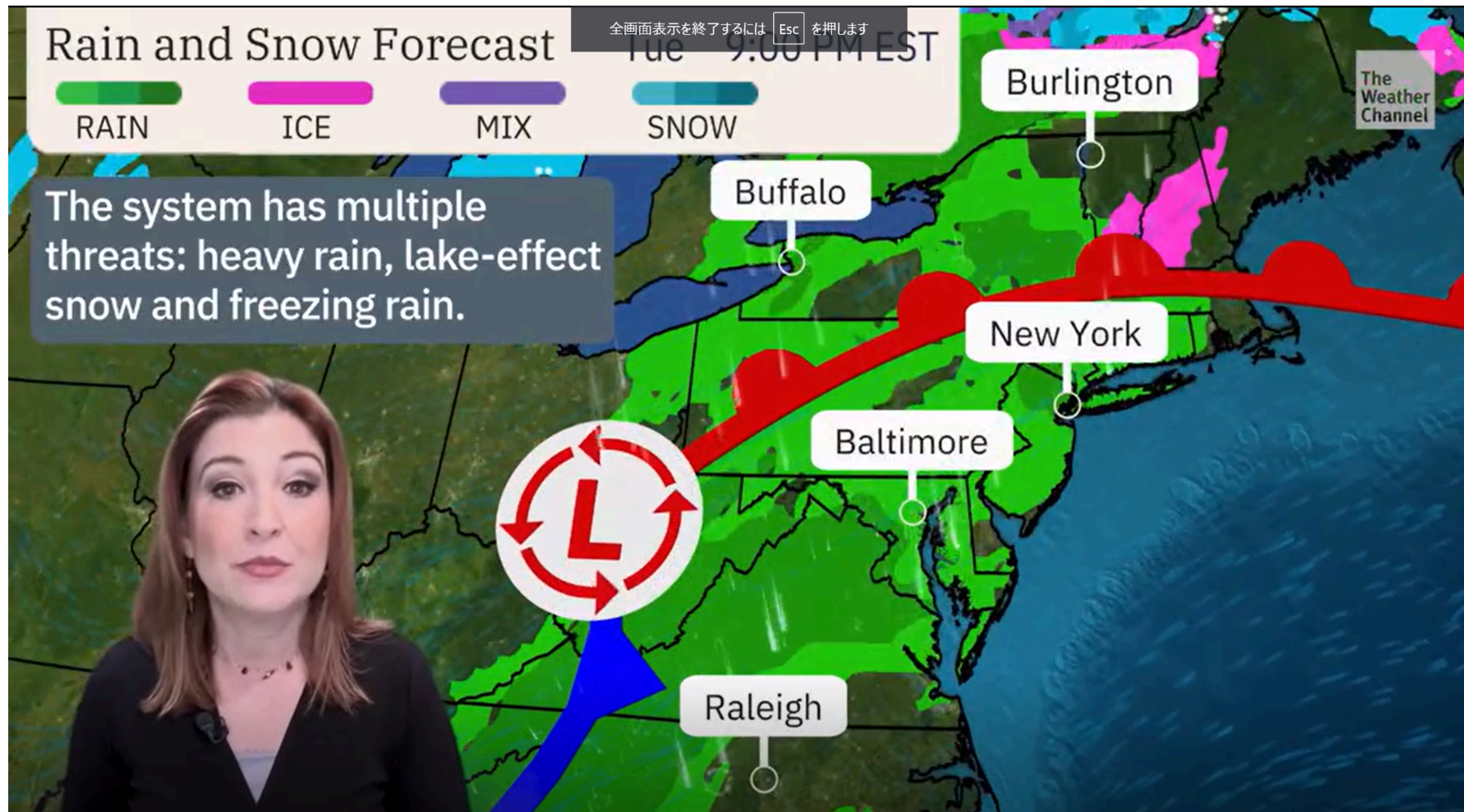
The
Weather
Channel

10-Day Weather Forecast for Washington, DC - The Weather Channel

Be prepared with the most accurate 10-day forecast
for Washington, DC with highs, lows, chance of...

 The Weather Channel

明日(12/11)は各ニュースが大雨への警戒を呼び掛け



明日の朝から低気圧本体の雨雲の中に



FOX
WEATHER

GROWING POTENTIAL FOR SIGNIFICANT POWER OUTAGES

FOX WEATHER @NIGHT

6:01P PT

📍 **LOS ANGELES**

NOW



60°

FEELS LIKE 60°

WIND



NW

5 MPH

帰りの時間は寒冷前線に伴った背の高い雨雲により強く降りそう




QUICK BURST OF SNOW POSSIBLE AS STORM EXITS

FOX WEATHER @NIGHT

Washingtonには濃霧注意報 & 強風警報も発表中

Weather Alerts - Washington, DC

 **Dense Fog Advisory**
From Tue 5:08 pm until Wed 2:00 am EST

Action Recommended

Execute a pre-planned activity identified in the instructions

Issued By

Baltimore/Washington - MD, US, National Weather Service

Affected Area

Washington DC, portions of Maryland, Virginia, and the eastern panhandle of West Virginia

Description

...DENSE FOG ADVISORY IN EFFECT UNTIL 2 AM EST WEDNESDAY...

WHAT...Visibility one quarter mile or less in dense fog.

WHERE...Washington DC, portions of Maryland, Virginia, and the eastern panhandle of West Virginia.


WHEN...Until 2 AM EST Wednesday.

IMPACTS...Low visibility could make driving conditions hazardous.

ADDITIONAL DETAILS...Conditions will improve south of the warm front overnight. To the north, fog may persist through daybreak.

PRECAUTIONARY/PREPAREDNESS ACTIONS...

If driving, slow down, use your headlights, and leave plenty of distance ahead of you.

 **Gale Warning**
From Wed 6:00 am until Thu 12:00 am EST

Action Recommended

Avoid the subject event as per the instructions

Issued By

Baltimore/Washington - MD, US, National Weather Service

Affected Area

Tidal Potomac River from Key Bridge to Cobb Island MD, and Patapsco River including Baltimore Harbor

Description

...DENSE FOG ADVISORY REMAINS IN EFFECT UNTIL 6 PM EST THIS EVENING... ...GALE WARNING REMAINS IN EFFECT FROM 6 AM WEDNESDAY TO MIDNIGHT EST WEDNESDAY NIGHT...

WHAT...For the Dense Fog Advisory, dense fog will reduce visibility to less than 1 NM. For the Gale Warning, south winds Wednesday morning, becoming northwest Wednesday afternoon 15 to 25 kt with gusts up to 35 kt expected.

WHERE...Tidal Potomac River from Key Bridge to Cobb Island MD, and Patapsco River including Baltimore Harbor.

WHEN...For the Dense Fog Advisory, until 6 PM EST this evening. For the Gale Warning, from 6 AM Wednesday to midnight EST Wednesday night.

IMPACTS...Strong winds will cause hazardous waves which could capsize or damage vessels. Low visibility will make navigation difficult.

PRECAUTIONARY/PREPAREDNESS ACTIONS...

1週間の中でいろんな天気を用意してくれるWashington、優しすぎる